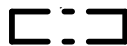







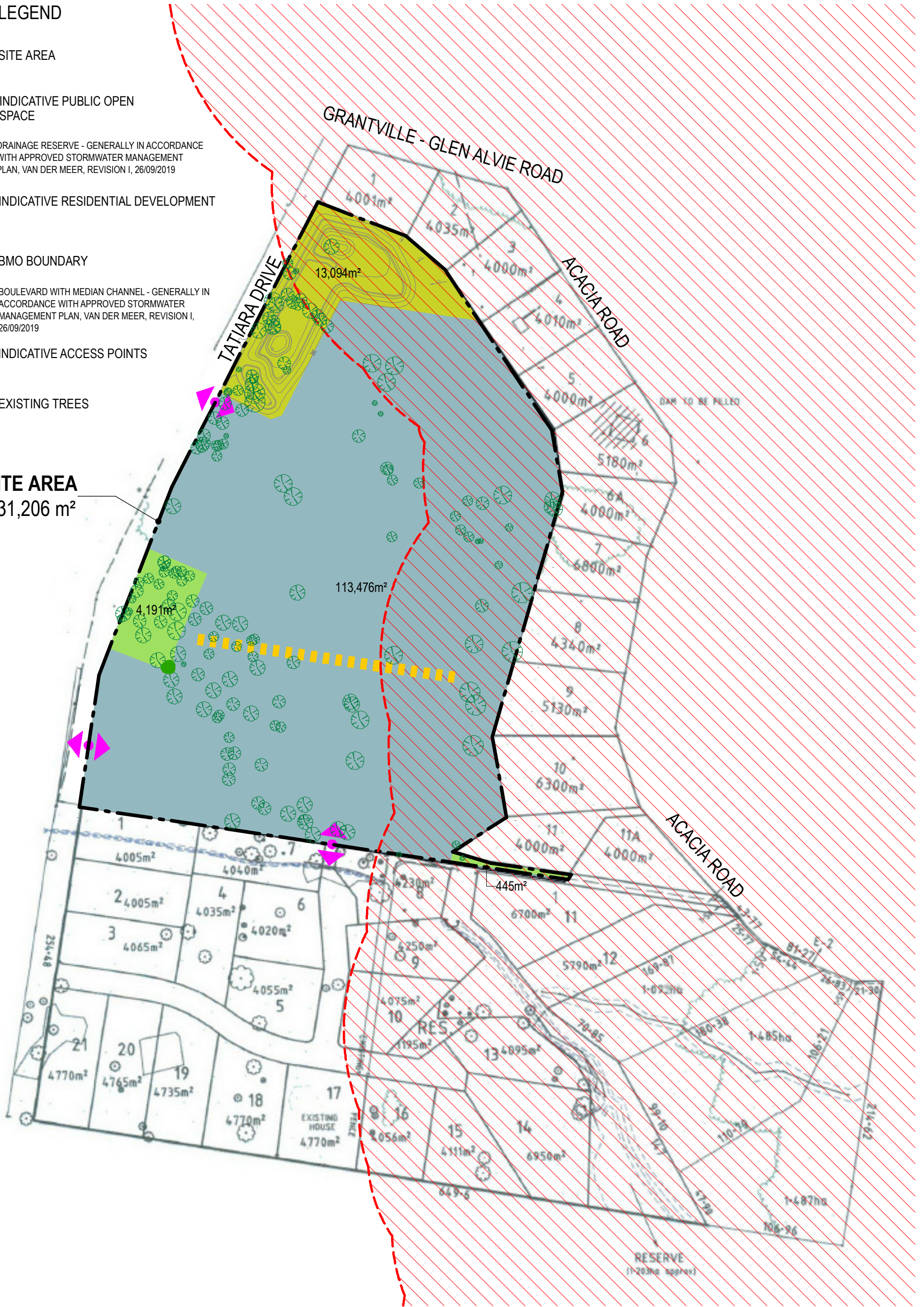


LEGEND

-  SITE AREA
-  INDICATIVE PUBLIC OPEN SPACE
-  DRAINAGE RESERVE - GENERALLY IN ACCORDANCE WITH APPROVED STORMWATER MANAGEMENT PLAN, VAN DER MEER, REVISION I, 26/09/2019
-  INDICATIVE RESIDENTIAL DEVELOPMENT
-  BMO BOUNDARY
-  BOULEVARD WITH MEDIAN CHANNEL - GENERALLY IN ACCORDANCE WITH APPROVED STORMWATER MANAGEMENT PLAN, VAN DER MEER, REVISION I, 26/09/2019
-  INDICATIVE ACCESS POINTS
-  EXISTING TREES

**SITE AREA**  
131,206 m<sup>2</sup>



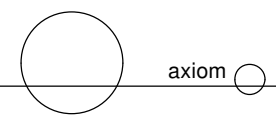
**1 DEVELOPMENT PLAN**  
SCALE 1 : 3000

NOTES: © Design Copyright.  
This note is an integral part of this plan.  
This plan was prepared for conceptual purposes, and the information shown on this plan is not suitable for any other purpose. Axiom Planning and Design accept no responsibility for reliance on this plan for any financial dealings involving the land. This plan must not be reproduced or passed on to any third party, without the written consent of Axiom Planning and Design.

Project: DEVELOPMENT PLAN - TATIARA DRIVE, GRANTVILLE  
 Client: GRANTVILLE GOLDEN  
 Date: 15/11/2019  
 Job: P0035.01



**V7**  
Version



Axiom Planning and Design  
 +61 (0)438 386 858  
 10/23-27 docker street  
 elwood | VIC | 3184  
 axiomplanninganddesign.com.au