

Vicmap property data is supplied by the Department of Environment Lands, Water & Planning (DELWP).
 Mapping data provided in this map combines Vicmap data with mapping data supplied by Bass Coast Shire.

Horizontal Datum: Australian Geocentric Datum of Australia 1994 MGA Zone 55
 Vertical Datum: Australian Height Datum based on Mean sea level

NOTE: All Map Data should be used for planning purposes only and should be verified on site

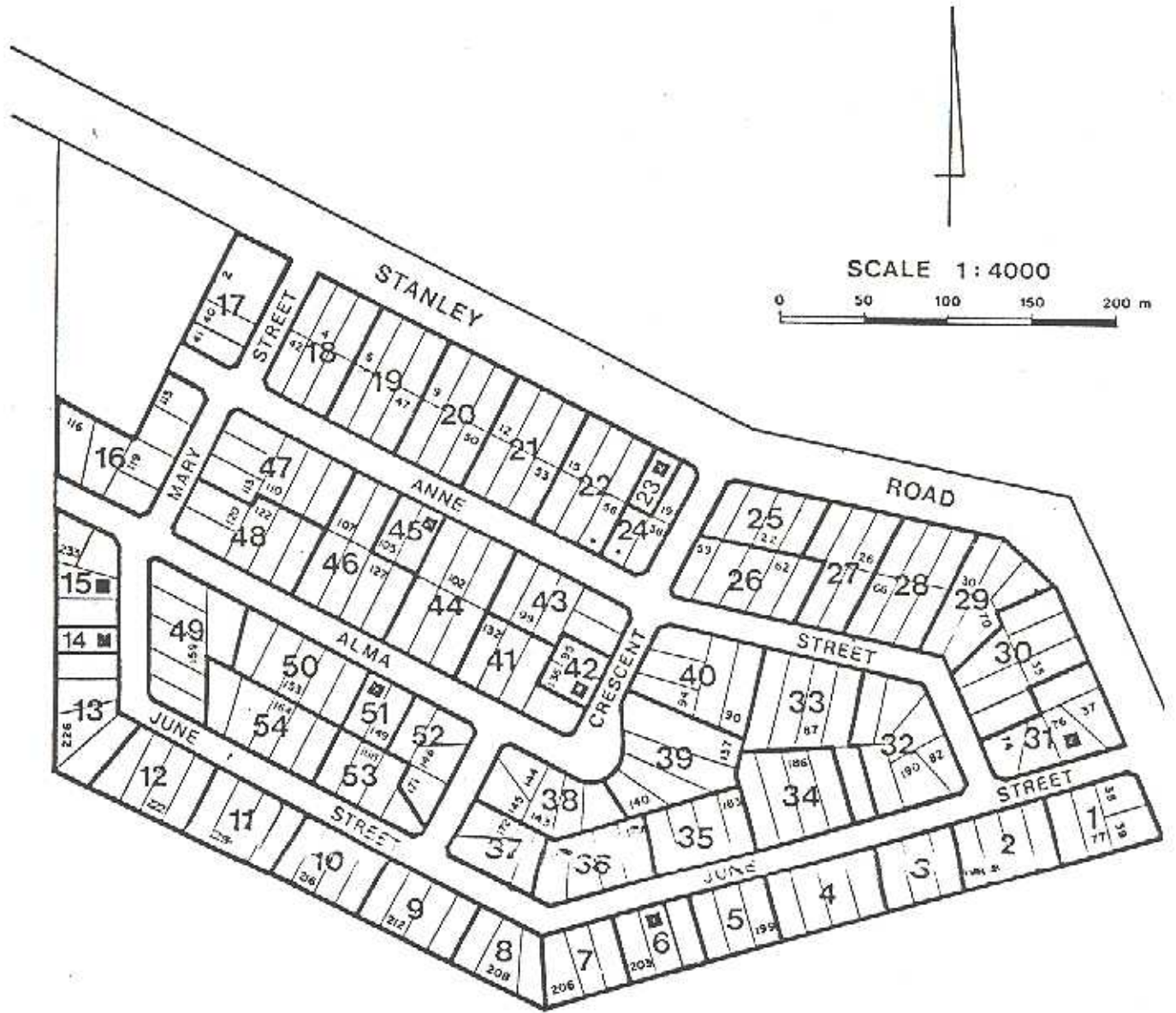
Bass Coast Shire Council

Scale: **1:4000**
 Print date: **11/04/2019**
 Original at A4 Landscape

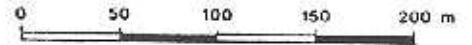





ADAMS ESTATE, GRANTVILLE

RESTRUCTURE PLAN



SCALE 1:4000



-  RESTRUCTURE LOTS
-  EXISTING LOTS (18/10/1979)
-  HOUSE

INCORPORATES LOTS 1 TO 39, L.P. 51418; LOTS 40 TO 115, L.P. 51419;
AND LOTS 116 TO 233, L.P. 51420.