



JUSTICE

Site fully developed

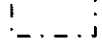



Existing Waterbody

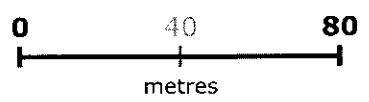
**ENDORSED DEVELOPMENT PLAN.**  
Planning and Environment Act 1937.  
Bass Coast Planning Scheme Clause 43.04  
Schedule **DPO 19**

This Development Plan was approved by Council at the meeting of  
**15 DECEMBER 2010**

For and on behalf of the Responsible Authority  
Date **16/12/10**

**Legend**

-  Indicative Subdivision Layout
-  Road Reserve
-  Shared Path (2.5 m width)
-  Vegetation Buffer



49 m      49 m      16 m      44 m

RD

VENTNOR

RD

*Koala Reserve*

**Justice Road Development Plan 19**

**COWES**