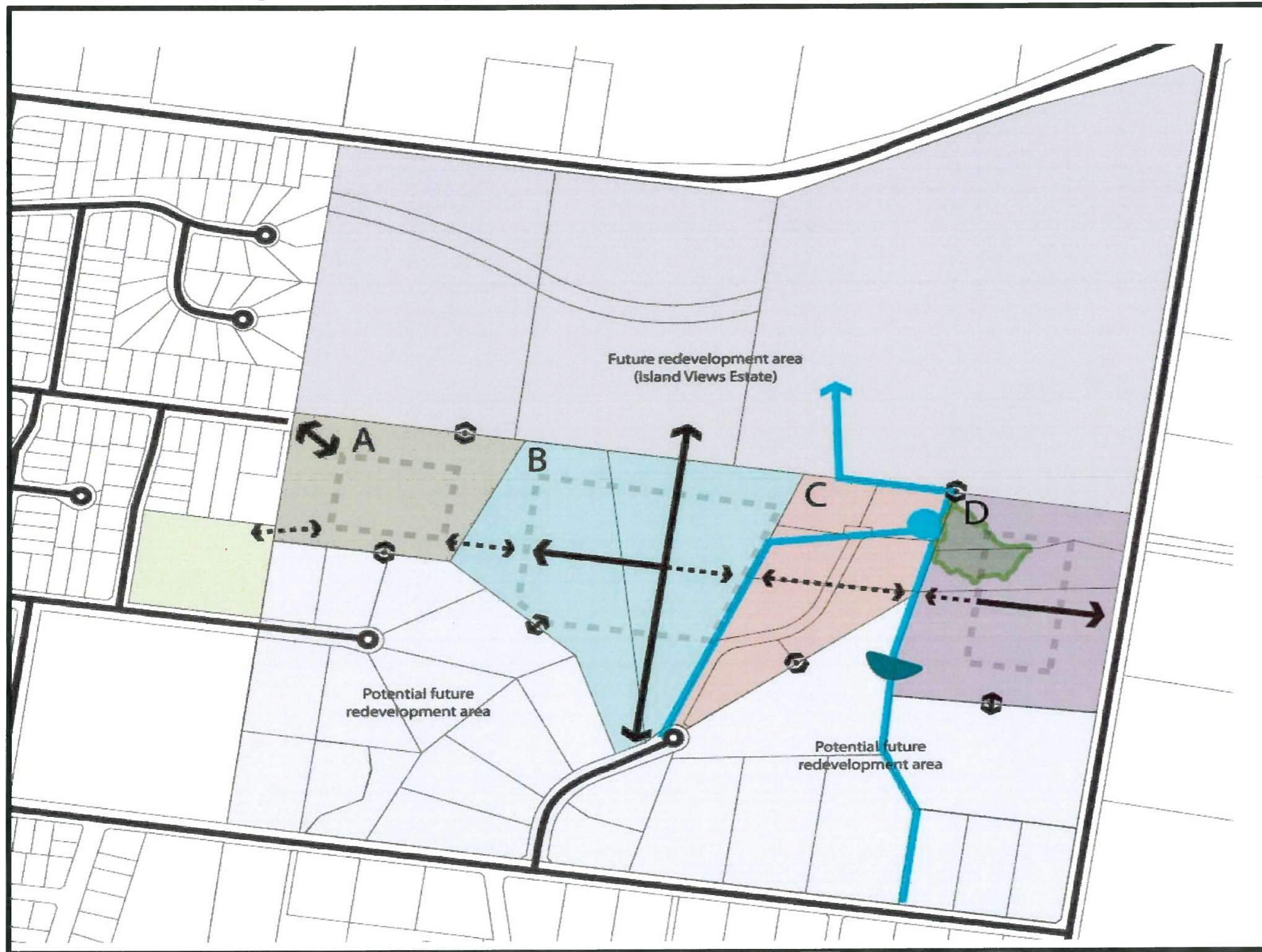










# Endorsed Development Plan (as adopted on 19 February 2014)

**ENDORSED DEVELOPMENT PLAN.**  
 Planning and Environment Act 1987.  
 Bass Coast Planning Scheme Clause 43.04  
 Schedule..... 23 .....

This Development Plan was approved by Council at the meeting of  
 19 Feb 2014  
*[Signature]*  
 For and on behalf of the Responsible Authority  
 Date: 1-4-2014



- |   |  |   |   |   |  |
|---|--|---|---|---|--|
|  | Indicative location of vehicle, pedestrian and cycle connections                   |    | Indicative location of local road connection to integrate with future development           |  | Existing overland flow paths and detention basin |
|  | Indicative location of pedestrian and cycle connections                            |    | Indicative location of pedestrian and cycle connection to integrate with future development |  | Existing dam                                     |
|  | Internal street network will be required (layout to be determined at permit stage) |  | Remnant vegetation  |   |  |