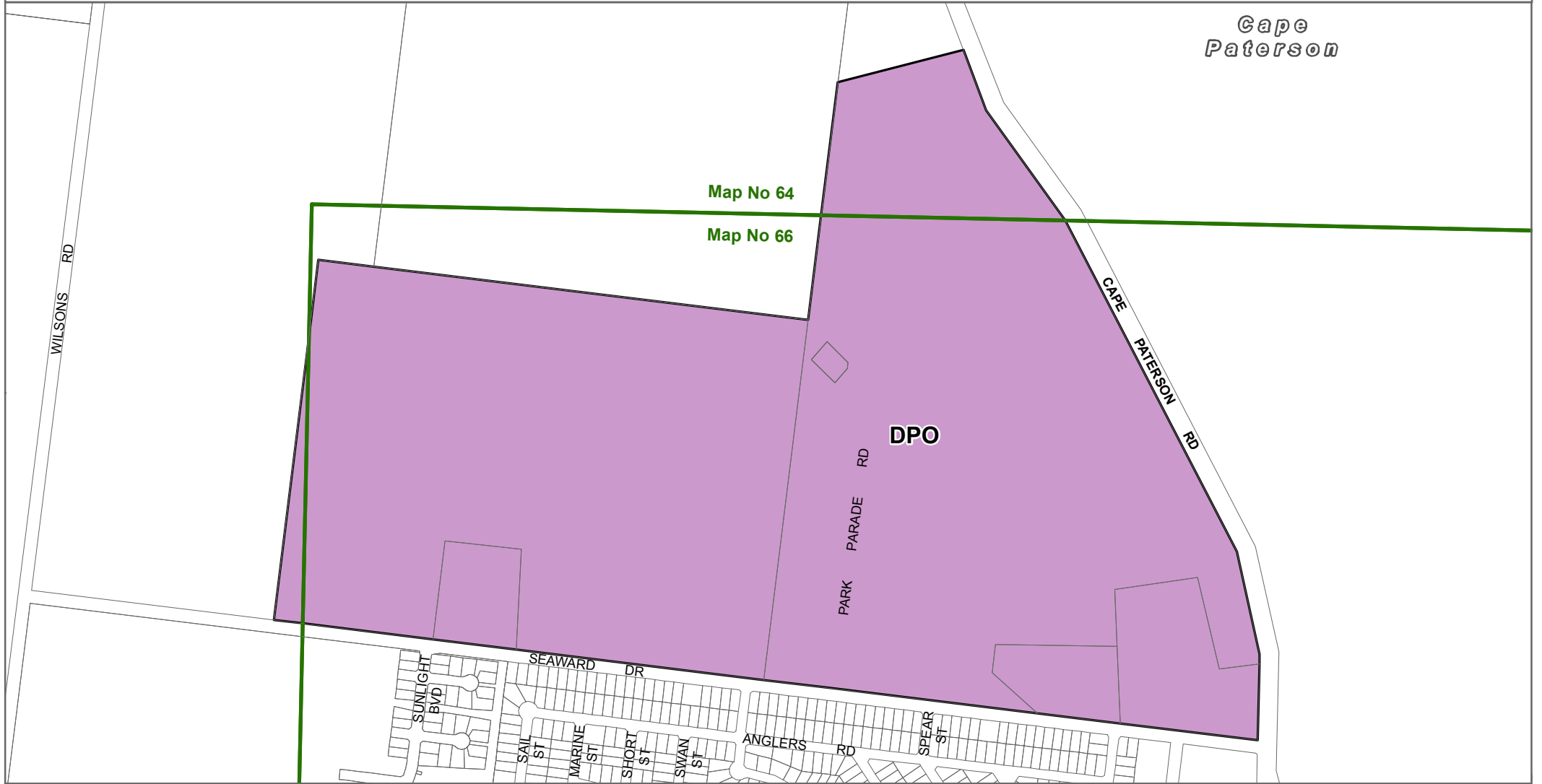




BASS COAST PLANNING SCHEME - LOCAL PROVISION  
**AMENDMENT C136**

*Cape Paterson*



**LEGEND**

-  DPO - Development Plan Overlay
-  Local Government Area

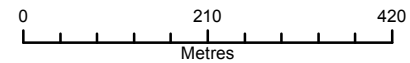
**Disclaimer**

This publication may be of assistance to you but the State of Victoria and its employees do not guarantee that the publication is without flaw of any kind or is wholly appropriate for your particular purposes and therefore disclaims all liability for any error, loss or other consequence which may arise from you relying on any information in this publication.

© The State of Victoria Department of Environment, Land, Water and Planning 2018

Planning Group

Print Date: 17/12/2018



Environment,  
Land, Water  
and Planning

Part of Planning Scheme Maps 64DPO & 66DPO

