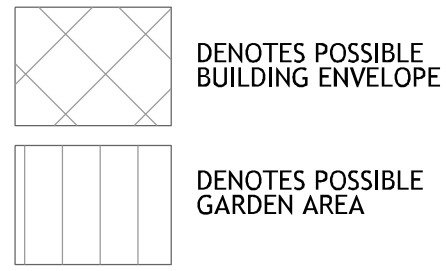
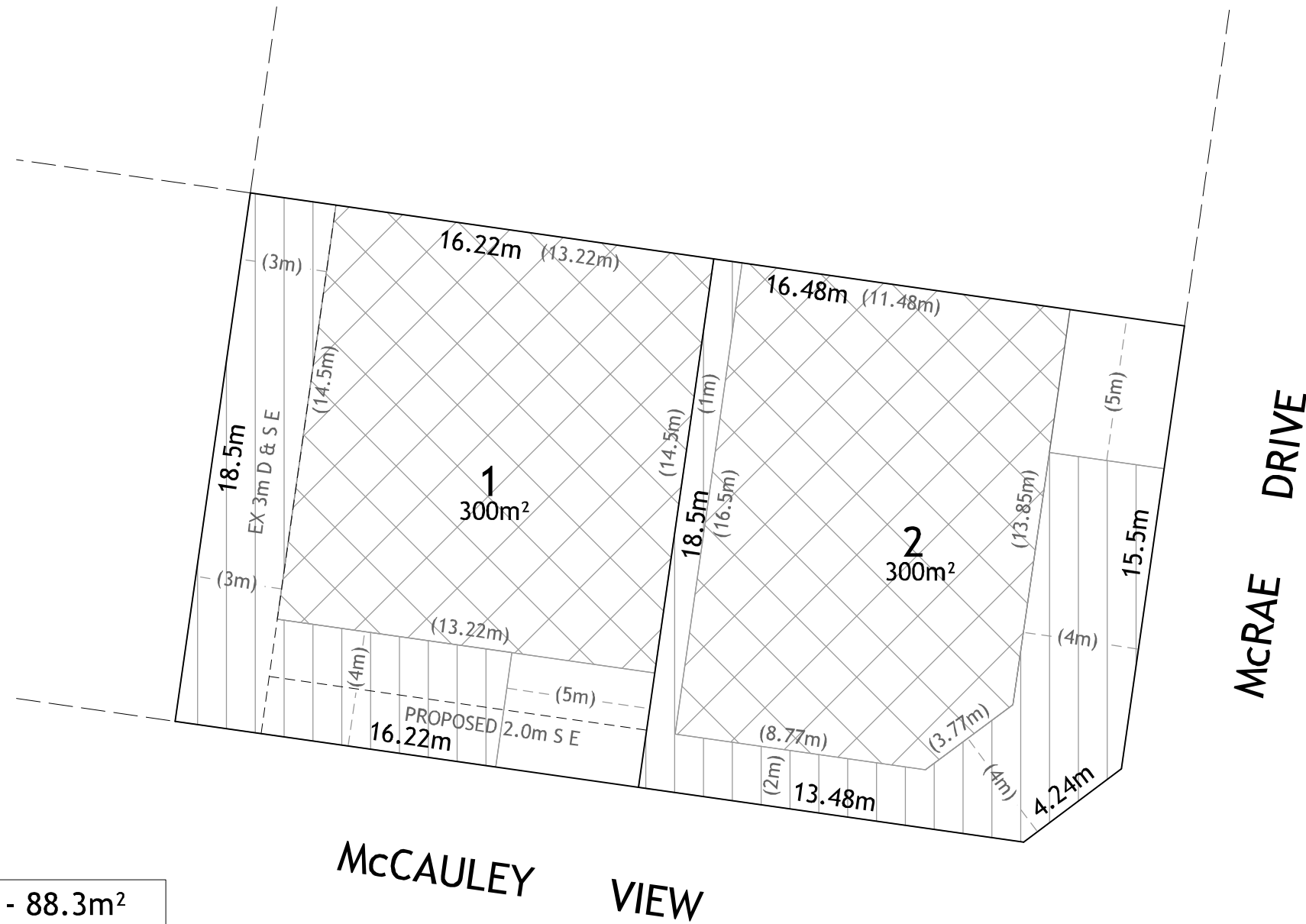


PROPOSED PLAN OF SUBDIVISION
 32 McRAE DRIVE, DALYSTON
 (LOT 41, PLAN OF SUBDIVISION 823717)



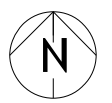
NOTE: BUILDING ENVELOPES AND GARDEN AREAS ARE FOR ILLUSTRATIVE PURPOSES ONLY



GARDEN AREA LOT 1 - 88.3m²
 GARDEN AREA % = $\frac{88.3}{300} = 29.4\%$

GARDEN AREA LOT 2 - 94.8m²
 GARDEN AREA % = $\frac{94.8}{300} = 31.6\%$

NOTE: ALL AREAS AND DIMENSIONS ARE APPROXIMATE ONLY AND SUBJECT TO FINAL CONFIRMATION VIA SURVEY



SCALE 1:200 (A3)
 17/7/2020
 REVISION A
 REF: 20034

